





Precinct	Population
1-1	2,682
1-2	2,814
1-3	2,774
2-1	2,664
2-2	2,640
2-3	2,693
3-1A	1,218
3-1B	1,440
3-2	2,632
3-3	2,819
4-1	2,809
4-2	2,791
4-3	2,898
5-1	2,830
5-2	2,747
5-3A	1,454
5-3B	1,235
6-1	2,882
6-2	2,889
6-3	2,714
7-1	2,792
7-2	2,682
7-3A	1,241
7-3B	1,439
8-1	2,848
8-2	2,864
8-3	2,772

City of Malden

2020 Census Map

Sub-Precinct v2d

House Districts 2012

-  <all other values>
-  32nd Middlesex
-  33rd Middlesex
-  35th Middlesex

Please note: The scale of this map is based upon "D" Size Paper (24" x 36")

0 625 1,250 2,500 Feet

1 inch = 585 feet

DISCLAIMER

This map is intended for planning purpose only and is not equivalent to survey.

The City of Malden makes no guarantees express or implied regarding the information depicted.

By Malden GIS
Steven L. Fama, GIS Operations Manager



Credits:

Greg Lucey - City Clerk
Carol Ann Desiderio - Asst. Registrar of Voters
Karen Anderson
Steven L. Fama - Manager of GIS Operations

